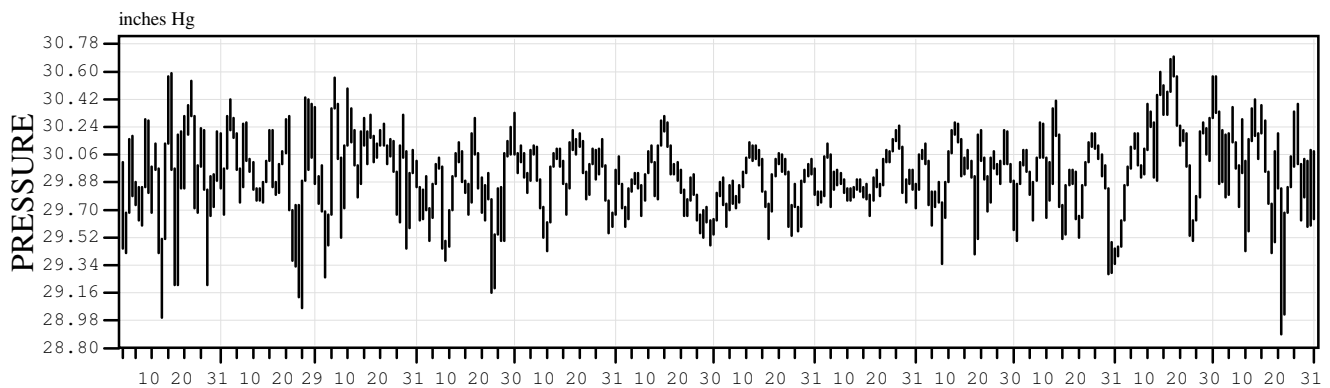
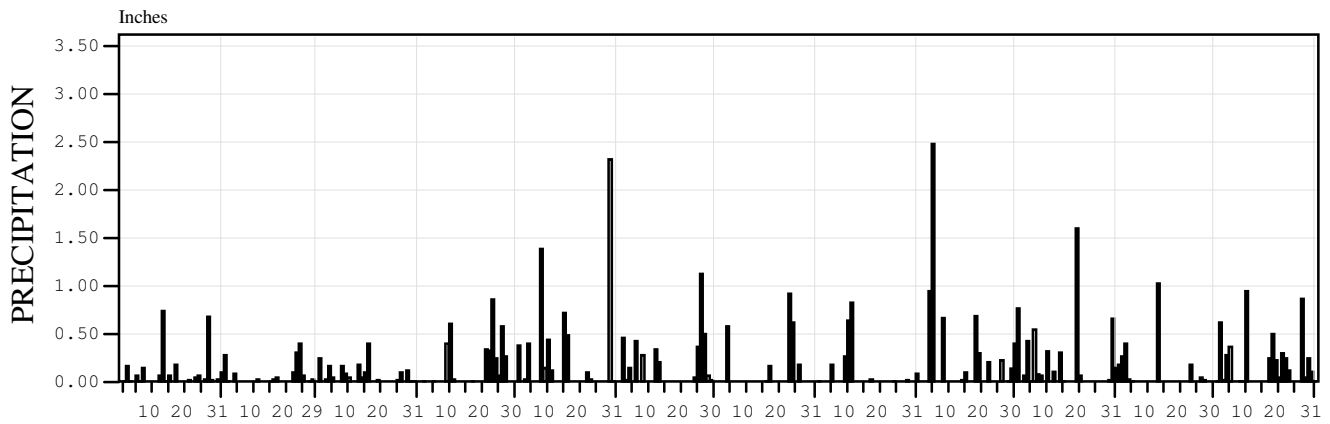
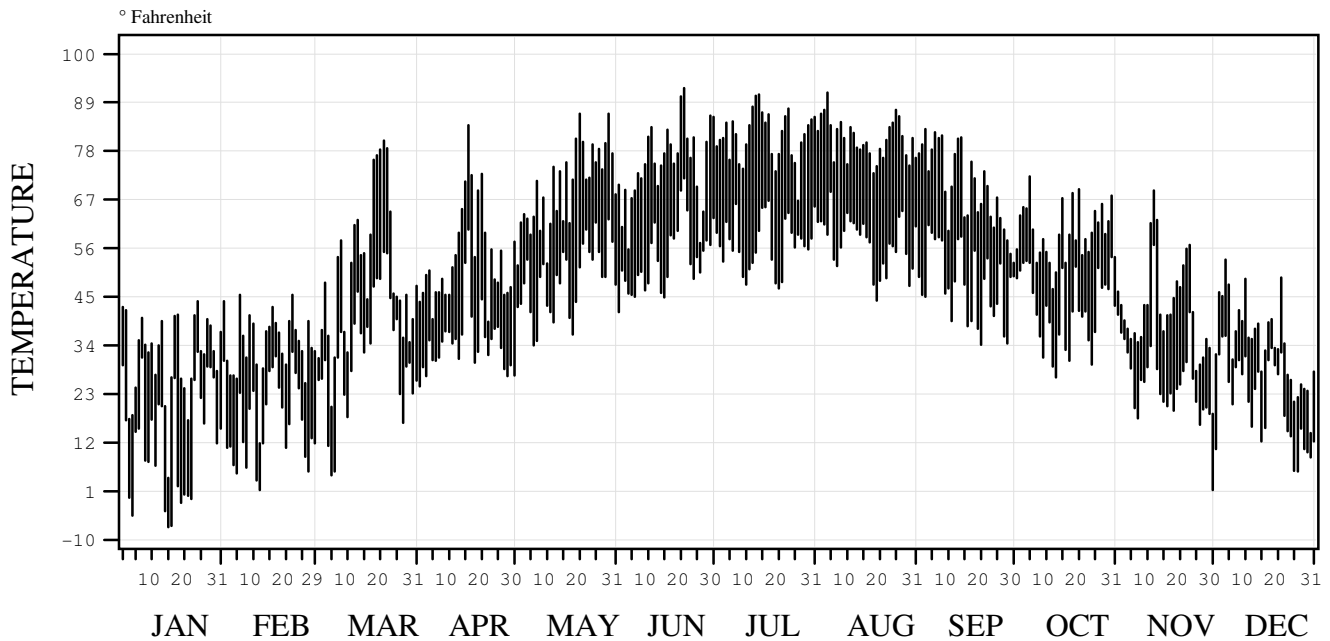


2012 LOCAL CLIMATOLOGICAL DATA

Annual Summary with Comparative Data
Westford
Daily Data



METEOROLOGICAL DATA FOR 2012

Westford

Latitude: 44° 37' 39" N Longitude: 73° 02' 29" W Elevation (Ground): 850 feet Time Zone: Eastern

	JAN	FEB	MAR	APR	MAY	JUN	JUL	AUG	SEP	OCT	NOV	DEC	Year
TEMPERATURE													
Average													
-Daily Maximum	31.5	34.4	50.6	54.0	70.0	75.2	81.5	80.8	70.1	59.7	42.5	34.7	57.1
-Daily Minimum	13.0	16.9	32.1	34.7	48.8	53.6	57.2	57.2	48.0	42.4	26.4	21.4	37.6
-Monthly	22.2	25.6	41.4	44.4	59.4	64.4	69.4	69.0	59.0	51.0	34.4	28.1	47.4
-Monthly Dew Point	15.4	17.3	29.0	30.5	49.5	55.1	59.4	59.5	50.1	43.8	24.7	22.8	38.1
Extremes													
-Highest	44.1	45.5	80.4	83.8	86.4	92.3	90.9	91.3	83.0	72.3	69.0	53.5	92.3
-Date	24	6	21	16	20	21	14	4	3	5	12	4	JUN 21
-Lowest	-7.2	1.4	4.7	24.9	34.1	41.6	46.9	44.2	34.3	26.9	1.2	5.6	-7.2
-Date	15	12	5	1	6	1	20	19	20	13	30	26	JAN 15
DEGREE DAYS													
Heating Base 65°F	1320	1133	727	616	193	94	13	13	203	425	910	1137	6784
Cooling Base 65°F	0	0	5	7	30	84	156	147	32	0	0	0	461
SOLAR RADIATION (W/m2)	39.1	80.3	130.6	166.3	202.1	227.7	244.4	196.8	149.3	73.6	57.8	27.3	132.9
NUMBER OF DAYS													
Sunrise to Sunset													
-Clear	1	3	8	3	5	4	7	7	9	0	7	1	55
-Partly Cloudy	11	10	10	12	15	19	19	18	11	12	8	7	152
-Cloudy	19	16	12	15	11	7	5	6	10	19	15	22	157
Precipitation													
.01 inches or more	21	16	18	15	15	15	10	15	17	21	14	21	198
Snow, Ice pellets													
1.0 inches or more	6	4	4	0	0	0	0	0	0	0	2	6	22
Thunderstorms													
	0	0	1	0	2	3	5	5	3	2	0	0	21
Heavy Fog, visibility													
¼ mile or less	1	0	2	1	3	0	0	0	0	1	0	1	9
TEMPERATURE:													
-Maximum													
90°F and above	0	0	0	0	0	2	2	1	0	0	0	0	5
32°F and below	14	11	4	0	0	0	0	0	0	0	4	12	45
-Minimum													
32°F and below	30	28	17	13	0	0	0	0	0	5	24	28	145
0°F and below	9	0	0	0	0	0	0	0	0	0	0	0	9
PRESSURE													
Average													
-Monthly	29.931	29.968	30.018	29.827	29.942	29.863	29.873	29.909	29.958	29.900	30.115	29.968	29.939
Extremes													
-Highest	30.59	30.43	30.57	30.34	30.22	30.32	30.14	30.26	30.28	30.42	30.70	30.58	30.70
-Date	16	26	6	30	18	15	11	26	12	13	18	1	NOV 18
-Lowest	29.01	29.07	29.26	29.17	29.43	29.47	29.52	29.66	29.36	29.29	29.41	28.89	28.89
-Date	13	25	3	23	10	29	17	17	8	29	1	21	DEC 21
RELATIVE HUMIDITY (%)													
Average													
-Monthly	74.9	70.8	65.1	62.2	73.2	74.7	74.2	75.9	76.2	79.0	71.4	80.8	73.2
-Local Time													
Hour 01	78	77	70	69	81	83	87	87	85	84	77	82	80
Hour 07	77	78	73	72	84	87	88	88	87	87	79	82	82
Hour 13	71	59	57	53	61	63	58	59	61	70	57	76	62
Hour 19	74	70	64	57	68	69	65	72	76	76	74	83	71
PRECIPITATION													
Water Equivalent													
-Total	2.64	1.55	1.94	3.89	6.70	4.15	2.55	2.20	6.30	5.41	2.27	5.41	45.01
-Greatest (24 hrs)	0.00	0.00	0.52	1.06	2.35	1.56	1.54	0.84	3.43	1.61	1.04	0.96	3.43
-Date	1	1	15-16	22-23	29-30	26-27	23-24	9-10	4- 5	19-20	13	10	SEP 4- 5
Snow, Ice pellets													
-Total	17.7	12.4	11.6	T	0.0	0.0	0.0	0.0	0.0	T	5.4	29.9	77.0
-Greatest (day)	6.0	5.0	3.4	T	0.0	0.0	0.0	0.0	0.0	T	2.8	11.0	11.0
-Date	13	24	4	2	1	1	1	1	1	12	29	27	DEC 27
WIND													
Resultant													
-Direction	239	249	230	277	232	246	260	232	226	226	240	224	240
-Speed	2.3	1.8	2.1	1.8	1.0	0.9	0.6	0.9	1.1	1.2	1.1	1.3	1.3
Average Speed	3.5	2.8	3.4	3.0	1.6	1.4	0.8	1.1	1.4	1.8	1.7	2.0	2.0
Maximum One-minute													
Average													
-Direction	W	WNW	W	WNW	SSW	SSW	SSW	SSW	W	W	SSW	WNW	W
-Speed	22	18	22	17	18	17	14	14	17	15	19	16	22
-Date	18	25	3	27	29	12	23	5	8	21	12	5	JAN 18
Peak Gust													
-Direction	WSW	WNW	W	SSW	WSW	WSW	NNW	S	W	S	SE	SSE	WSW
-Speed	39	29	36	28	40	30	27	30	36	30	33	38	40
-Date	18	25	3	16	29	12	23	5	19	15	12	21	MAY 29

MEANS AND EXTREMES*

Westford

Latitude: 44° 37' 39" N Longitude: 73° 02' 29" W Elevation (Ground): 850 feet Time Zone: Eastern

	JAN	FEB	MAR	APR	MAY	JUN	JUL	AUG	SEP	OCT	NOV	DEC	Year
TEMPERATURE													
Average													
-Daily Maximum	26.8	31.0	40.2	54.0	66.5	75.7	79.5	77.9	69.9	55.9	44.3	32.3	54.5
-Daily Minimum	9.3	12.5	21.5	33.9	44.4	53.4	57.7	56.2	48.9	38.2	29.5	17.6	35.3
-Monthly	18.1	21.7	30.8	44.0	55.4	64.6	68.6	67.1	59.4	47.1	36.9	25.0	44.9
-Monthly Dew Point	5.9	6.5	11.9	18.1	26.1	31.0	33.8	33.1	29.3	22.4	16.5	10.4	20.4
Extremes													
-Record Highest	59.6	59.0	80.4	87.1	88.8	100.0	103.0	98.0	91.0	80.3	72.0	63.0	103.0
-Year	2008	1999	2012	2009	2010	1995	1995	2002	2007	1996	1998		JUL 1995
-Record Lowest	-29.0	-18.1	-15.3	11.7	26.4	35.0	43.0	38.0	25.0	19.0	0.0	-18.4	-29.0
-Year	1997	2003	2003	2003	2005	2001	2000	1995	2000	2002	2000	2004	JAN 1997
MEAN DEGREE DAYS													
Heating Base 65°F	1446	1202	1058	615	307	85	21	44	192	550	832	1224	7576
Cooling Base 65°F	0	0	0	3	13	71	124	103	26	1	0	0	342
MEAN SOLAR RADIATION													
	4.6	9.3	15.1	19.0	21.8	24.1	26.4	21.4	19.0	13.2	9.2	4.9	15.7
MEAN NUMBER OF DAYS													
Sunrise to Sunset													
-Clear	16.2	14.5	17.1	15.8	15.6	15.1	15.6	16.4	17.1	15.6	15.4	15.2	189.7
-Partly Cloudy	4.9	5.5	5.5	6.0	7.6	8.5	9.4	9.6	6.9	5.5	4.6	3.7	77.7
-Cloudy	9.5	7.7	8.1	7.2	7.1	5.1	4.2	4.2	5.3	9.3	9.5	11.6	88.8
Precipitation ≥ .01"													
	17.2	12.9	14.1	13.8	15.8	14.7	14.9	13.2	12.9	16.1	16.2	17.8	179.7
Snow, Ice plts. ≥ 1.0"	9.2	6.3	5.1	2.0	0.2	0.0	0.0	0.0	0.0	0.4	3.4	9.2	35.8
Thunderstorms	0.0	0.1	0.3	1.2	2.7	5.1	5.8	4.8	1.6	0.7	0.3	0.1	22.6
Heavy Fog, vis. ≤ ¼ mi	0.2	0.0	0.7	0.1	0.9	0.2	0.1	0.5	0.3	0.7	0.4	0.4	4.5
TEMPERATURE:													
-Maximum													
90°F and above	0.0	0.0	0.0	0.0	0.0	1.4	1.4	1.2	0.1	0.0	0.0	0.0	4.1
32°F and below	19.6	14.3	7.3	0.6	0.0	0.0	0.0	0.0	0.0	0.1	3.1	14.8	59.7
-Minimum													
32°F and below	29.2	26.2	25.4	13.2	1.9	0.0	0.0	0.0	0.4	8.9	18.1	27.8	151.3
0°F and below	9.3	4.9	1.7	0.0	0.0	0.0	0.0	0.0	0.0	0.0	0.1	2.8	18.7
PRESSURE													
Average													
-Monthly	17.631	17.616	17.643	17.589	17.600	16.586	16.593	16.616	16.669	16.636	16.678	16.659	17.043
Extremes													
-Record Highest	30.85	30.89	30.77	30.69	30.52	30.32	30.34	30.34	30.54	30.72	30.70	30.76	30.89
-Year	2005	2003	2007	2003	2005	2012	2004	2003	2008	2008	2012	2006	FEB 2003
-Record Lowest	0.00	0.00	0.00	0.00	0.00	0.00	0.00	0.00	0.00	0.00	0.00	0.00	0.00
-Year	1996	1996	1996	1996	1996	1995	1995	1995	1995	1995	1995	1995	JUN 1995
RELATIVE HUMIDITY (%)													
Average													
-Monthly	42.9	40.1	38.8	37.3	41.3	43.4	44.0	44.8	44.8	44.2	41.8	43.6	42.3
-Local Time													
Hour 01	45	43	42	41	46	48	49	50	49	47	44	45	46
Hour 07	46	44	43	43	47	49	50	50	51	49	45	45	47
Hour 13	39	35	34	32	35	37	37	37	37	38	36	40	36
Hour 19	44	41	38	35	38	40	41	43	45	44	42	44	41
PRECIPITATION													
Water Equivalent													
-Mean	2.99	2.36	2.93	3.35	4.44	4.56	5.00	5.22	4.28	4.69	3.48	3.84	47.14
-Maximum Monthly	6.88	3.88	4.84	7.50	9.44	12.15	7.65	11.43	8.87	8.38	5.35	7.77	12.15
-Year	1998	2008	2001	2011	2011	1998	1996	2004	2002	2006	2007	2003	JUN 1998
-Minimum Monthly	1.28	0.83	1.05	0.00	0.00	0.00	2.55	1.54	1.65	1.45	1.92	1.32	0.00
-Year	2004	2004	1996				2012	2002	2001	2004	1998		
-Greatest (24 hrs)	2.85	0.95	1.50	1.66	2.58	3.08	2.58	6.05	3.43	1.92	1.87	2.24	6.05
-Year	1998	2000	2010	2011	2009	1998	1996	1995	2012	2007	2009	1996	AUG 1995
Snow, Ice pellets													
-Mean	26.4	21.6	18.5	6.3	0.3	0.0	0.0	0.0	0.0	1.3	8.0	29.2	111.4
-Maximum Monthly	41.8	50.4	41.6	21.7	2.2	0.0	0.0	0.0	0.0	6.5	20.5	69.8	69.8
-Year	2010	2011	2001	1996	1996	1995	1995	1995	1995	2005	2002	2003	DEC 2003
-Minimum Monthly	15.5	9.8	1.9	0.0	0.0	0.0	0.0	0.0	0.0	0.0	0.1	2.5	0.0
-Year	1996	1999	2010	1999	1997	1995	1995	1995	1995	1996	2006	1999	JUN 1995
-Greatest (day)	14.2	23.6	20.9	13.4	2.0	0.0	0.0	0.0	0.0	4.5	9.8	15.0	23.6
-Year	2010	2007	2011	2000	1996	1995	1995	1995	1995	2005	2002	1997	FEB 2007
WIND													
Resultant													
-Direction	240	250	240	261	240	246	247	237	227	235	229	228	240
-Speed	1.8	1.8	1.8	1.8	1.1	1.0	0.8	0.9	1.1	1.2	1.7	1.7	1.4
Average Speed	1.9	2.0	2.2	2.1	1.5	1.0	0.9	0.8	1.0	1.3	1.9	2.0	1.6
Maximum One-minute													
Average													
-Direction	WSW	S	S	WSW	SSW	W	WNW	W	W	S	S	SSW	WSW
-Speed	26	27	24	28	22	19	22	20	23	23	24	25	28
-Year	2008	2008	2003	2008	2009	2008	2010	2007	2008	2009	2007	2008	APR 2008
Peak Gust													
-Direction	WSW	W	WNW	W	WSW	W	W	W	W	SW	W	SW	W
-Speed	45	47	44	40	40	44	35	34	40	40	39	46	47
-Year	2008	2006	2009	2008	2012	2004	2010	2007	2008	2003	2003	2011	FEB 2006

* Length of record: June 1995 to December 2012

Westford

PRECIPITATION (inches)

Year	JAN	FEB	MAR	APR	MAY	JUN	JUL	AUG	SEP	OCT	NOV	DEC	Annual
1995						1.36	3.92	10.18	3.15	6.48	4.24	3.39	32.72
1996	3.86	2.22	1.05	6.03	5.01	3.88	7.65	2.63	3.64	3.88	4.15	5.13	49.13
1997	2.05	1.82	3.34	0.00	0.00	0.00	6.06	5.47	4.28	2.04	4.41	3.78	33.25
1998	6.88	2.22	3.78	2.24	3.22	12.15	7.25	6.20	5.64	3.03	2.11	1.32	56.04
1999	4.61	0.96	2.79	0.76	3.83	2.95	5.07	2.80	8.33	3.82	3.35	1.73	41.00
2000	2.92	3.16	3.01	6.05	7.29	2.94	3.24	3.48	3.04	2.48	3.16	4.43	45.20
2001	1.98	2.27	4.84	0.65	2.63	2.20	4.04	6.07	1.65	2.39	2.72	2.35	33.79
2002	2.80	2.35	2.46	3.79	4.49	9.09	4.92	1.54	8.87	3.97	4.21	2.69	51.18
2003	1.52	1.56	3.72	2.82	4.75	2.76	3.67	6.26	2.81	6.46	4.52	7.77	48.62
2004	1.28	0.83	2.94	2.10	3.59	3.86	6.66	11.43	2.58	1.45	3.09	4.94	44.75
2005	3.25	2.99	2.41	3.68	1.40	4.38	5.22	5.35	4.09	8.00	4.80	3.54	49.11
2006	4.44	2.48	2.02	3.82	7.92	9.50	3.10	4.24	4.15	8.38	3.06	4.67	57.78
2007	3.93	3.13	3.11	4.42	2.72	2.64	4.81	3.50	2.96	7.33	5.35	3.62	47.52
2008	1.91	3.88	3.85	2.88	2.75	5.82	7.58	3.14	2.01	5.40	1.92	3.66	44.80
2009	2.18	2.39	2.07	2.79	7.36	4.58	6.01	3.97	3.38	3.86	4.21	3.25	46.05
2010	2.69	2.71	2.86	3.58	2.46	7.10	4.92	7.31	4.91	5.78	3.13	4.81	52.26
2011	1.94	3.54	3.68	7.50	9.44	2.65	3.27	8.18	5.20	4.30	1.92	2.54	54.16
2012	2.64	1.55	1.94	3.89	6.70	4.15	2.55	2.20	6.30	5.41	2.27	5.41	45.01

SNOWFALL (inches)

Year	JUL	AUG	SEP	OCT	NOV	DEC	JAN	FEB	MAR	APR	MAY	JUN	Total
1994-95												0.0	0.0
1995-96	0.0	0.0	0.0	0.1	13.9	46.0	15.5	15.3	13.0	21.7	2.2	0.0	127.7
1996-97	0.0	0.0	0.0	0.0	19.8	15.0	31.9	11.2	24.2	9.8	0.0	0.0	111.9
1997-98	0.0	0.0	0.0	4.7	17.3	40.9	21.9	9.9	24.6	0.2	0.0	0.0	119.5
1998-99	0.0	0.0	0.0	0.0	2.0	7.6	34.3	9.8	25.2	0.0	0.0	0.0	78.9
1999-00	0.0	0.0	0.0	0.0	10.3	2.5	27.8	23.5	9.3	18.9	0.0	0.0	92.3
2000-01	0.0	0.0	0.0	4.3	13.4	40.8	30.9	18.4	41.6	0.0	0.0	0.0	149.4
2001-02	0.0	0.0	0.0	0.9	3.3	17.8	30.0	17.1	20.0	5.0	0.0	0.0	94.1
2002-03	0.0	0.0	0.0	0.0	20.5	15.4	26.3	12.8	13.4	8.4	0.0	0.0	96.8
2003-04	0.0	0.0	0.0	T	4.3	69.8	22.5	12.0	10.5	3.9	1.5	0.0	124.5
2004-05	0.0	0.0	0.0	0.0	2.5	28.4	27.5	28.4	24.0	T	0.0	0.0	110.8
2005-06	0.0	0.0	0.0	6.5	5.2	30.1	23.9	15.5	21.5	3.2	0.0	0.0	105.9
2006-07	0.0	0.0	0.0	3.0	0.1	14.1	18.2	32.7	24.3	16.1	0.0	0.0	108.5
2007-08	0.0	0.0	0.0	0.0	9.5	41.2	19.3	40.1	10.5	1.0	T	0.0	121.6
2008-09	0.0	0.0	0.0	3.0	9.2	29.5	24.8	20.2	9.5	2.0	T	0.0	98.2
2009-10	0.0	0.0	0.0	T	T	22.9	41.8	36.7	1.9	15.2	1.0	0.0	119.5
2010-11	0.0	0.0	0.0	0.6	1.2	53.3	34.7	50.4	29.0	1.3	0.0	0.0	170.5
2011-12	0.0	0.0	0.0	0.2	5.6	19.6	17.7	12.4	11.6	T	0.0	0.0	67.1
2012-13	0.0	0.0	0.0	T	5.4	29.9							

Westford

TEMPERATURE °F

Year	JAN	FEB	MAR	APR	MAY	JUN	JUL	AUG	SEP	OCT	NOV	DEC	Annual
1995						69.5	74.0	70.9	56.3	51.1	33.4	19.6	53.5
1996	15.9	19.8	27.3	41.4	53.0	65.3	67.2	66.8	59.9	45.2	32.0	32.2	43.8
1997	18.0	25.6	27.1	41.1	50.4	65.0	66.8	64.1	56.7	44.6	33.4	23.0	43.0
1998	21.5	27.4	33.4	45.0	60.7	66.1	68.3	66.1	59.0	47.6	38.2	30.9	47.0
1999	18.6	24.0	30.4	44.3	57.9	68.2	71.5	65.3	61.5	44.1	40.4	27.3	46.1
2000	16.4	22.9	35.5	41.8	55.8	62.9	65.6	65.5	55.2	47.4	36.0	18.8	43.6
2001	20.0	22.6	28.4	43.1	58.2	65.4	66.3	70.1	59.6	49.6	40.5	32.6	46.4
2002	26.4	25.2	31.6	46.5	52.5	61.7	68.5	68.6	61.9	44.0	34.9	22.9	45.4
2003	10.1	15.0	28.4	39.9	53.8	62.8	68.1	68.3	60.4	45.3	37.2	23.5	42.7
2004	5.8	19.4	32.4	42.2	55.9	60.6	67.3	65.0	59.3	46.5	35.1	21.0	42.5
2005	13.2	21.9	26.8	45.4	50.5	68.3	69.6	67.9	61.6	48.4	37.8	21.6	44.4
2006	27.0	20.5	30.1	44.2	56.2	63.4	70.7	64.4	57.7	44.8	41.0	29.8	45.8
2007	19.0	12.7	27.4	41.0	54.6	64.7	66.4	66.2	61.4	52.2	33.7	22.3	43.5
2008	23.2	21.2	26.8	48.8	52.7	65.5	68.5	65.3	59.6	45.5	36.5	22.7	44.7
2009	12.8	21.5	31.5	45.3	54.6	61.9	65.5	67.8	57.6	44.5	41.3	23.3	44.0
2010	20.6	23.9	37.2	49.1	58.1	62.8	71.1	67.7	60.2	46.1	36.0	21.6	46.2
2011	16.4	20.0	28.5	44.0	58.0	63.5	70.1	67.9	62.2	49.2	42.7	28.3	45.9
2012	22.2	25.6	41.4	44.4	59.4	64.4	69.4	69.0	59.0	51.0	34.4	28.1	47.4

HEATING DEGREE DAYS: Base 65°F

Year	JUL	AUG	SEP	OCT	NOV	DEC	JAN	FEB	MAR	APR	MAY	JUN	Total
1994-95												33	33
1995-96	0	13	262	424	954	1416	1528	1320	1177	665	391	47	8197
1996-97	18	31	180	542	998	1027	1463	1112	1181	652	445	59	7708
1997-98	44	67	265	639	893	1227	1224	1060	954	588	158	69	7188
1998-99	13	53	196	528	784	1032	1444	1154	1049	588	212	46	7099
1999-00	12	50	169	657	696	1139	1466	1147	923	634	299	99	7291
2000-01	45	58	260	537	877	1395	1403	852	1143	643	190	62	7465
2001-02	27	19	189	422	743	917	1206	1122	1044	504	388	123	6704
2002-03	30	38	148	662	790	1270	1710	1408	1148	767	363	135	8469
2003-04	19	59	170	629	848	1303	1841	1337	1024	678	312	147	8367
2004-05	26	75	191	589	910	1377	1614	1220	1198	604	466	59	8329
2005-06	21	36	153	534	833	1351	1184	1250	1092	632	296	105	7487
2006-07	5	93	217	634	724	1086	1419	1457	1159	711	342	75	7922
2007-08	34	58	140	395	929	1316	1287	1258	1173	482	369	68	7509
2008-09	10	37	190	596	851	1301	1610	1206	1027	585	324	120	7857
2009-10	43	47	219	626	701	1283	1369	1143	850	474	245	101	7101
2010-11	19	32	183	575	860	1332	1498	1256	1123	625	223	85	7811
2011-12	3	16	120	484	666	1126	1320	1133	727	616	193	94	6498
2012-13	13	13	203	425	910	1137							

Westford

COOLING DEGREE DAYS: Base 65°F

Year	JAN	FEB	MAR	APR	MAY	JUN	JUL	AUG	SEP	OCT	NOV	DEC	Total
1995						160	248	182	9	0	0	0	599
1996	0	0	0	0	10	52	74	78	23	0	0	0	237
1997	0	0	0	0	0	53	90	36	7	0	0	0	186
1998	0	0	0	0	16	93	92	78	14	0	0	0	293
1999	0	0	0	0	15	132	164	52	56	0	0	0	419
2000	0	0	0	0	7	40	54	64	8	0	0	0	173
2001	0	0	0	0	6	67	52	164	27	1	0	0	317
2002	0	0	0	16	7	30	125	128	55	4	0	0	365
2003	0	0	0	0	1	56	99	144	16	0	0	0	316
2004	0	0	0	5	15	28	82	59	2	0	0	0	191
2005	0	0	0	0	0	143	150	110	37	5	0	0	445
2006	0	0	0	0	19	52	176	65	4	0	0	0	316
2007	0	0	0	2	30	74	88	104	45	3	0	0	346
2008	0	0	0	3	0	92	127	57	36	0	0	0	315
2009	0	0	0	3	8	36	67	147	10	0	0	0	271
2010	0	0	0	5	40	46	218	126	47	0	0	0	482
2011	0	0	0	3	20	47	171	115	47	2	0	0	405
2012	0	0	5	7	30	84	156	147	32	0	0	0	461

STATION LOCATION AND INSTRUMENTATION
Westford

Location	Occupied from	Occupied to	Latitude North	Longitude West	Elevation Above (ft)						
					Sea Level	Ground					
						Wind	Sun	Temp	Humidity	Rain	Barometer
22 Penny Ln Westford, VT 05494	2001	Current	44° 37' 39"	73° 02' 29"	850	20	5	5	5	5	5

INSTRUMENTATION DETAIL

Units are: Temperature=°F, Wind=mph, Pressure=Inches Hg, Precipitation=inches.

The following equipment is used for measuring meteorological data at this station:

Davis Vantage Pro/Vue

OBSERVER NOTES

None.