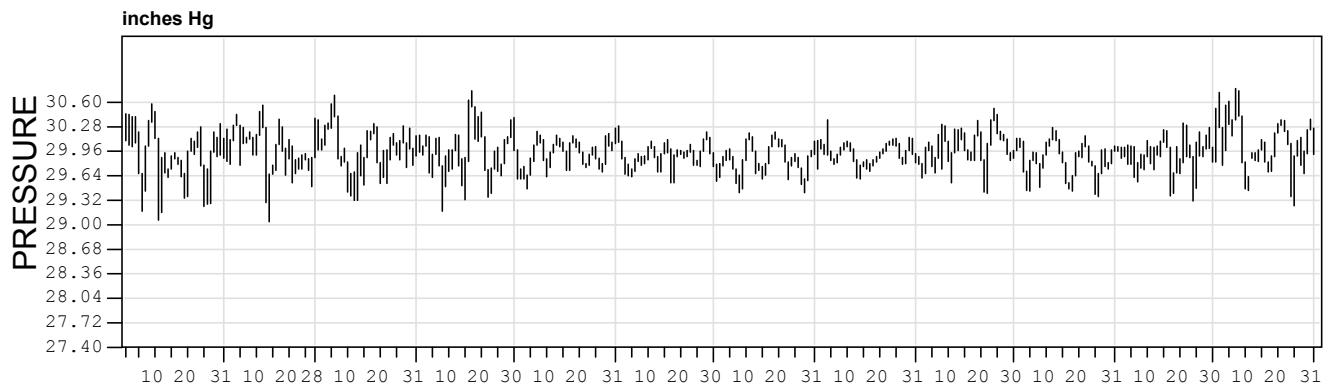
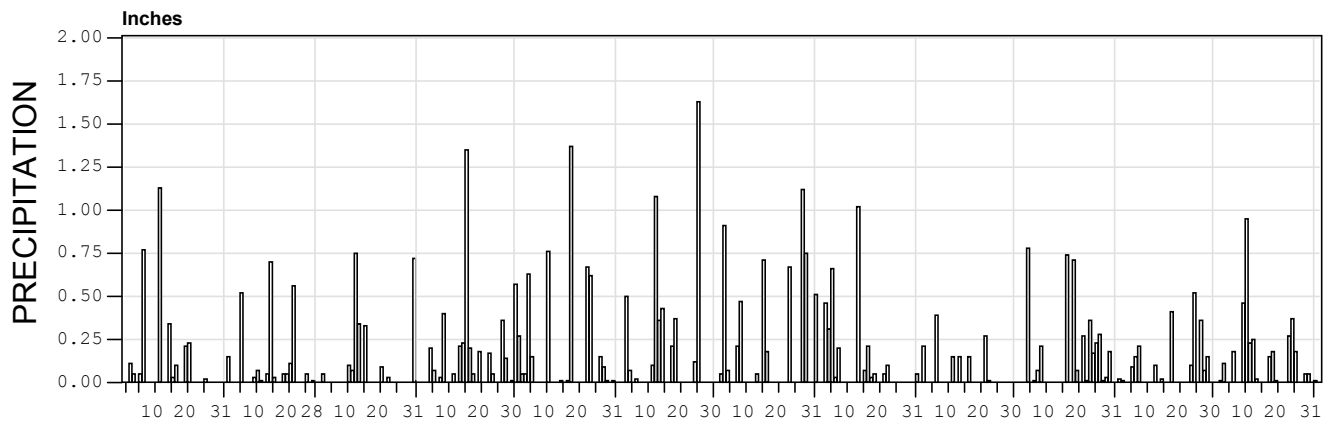
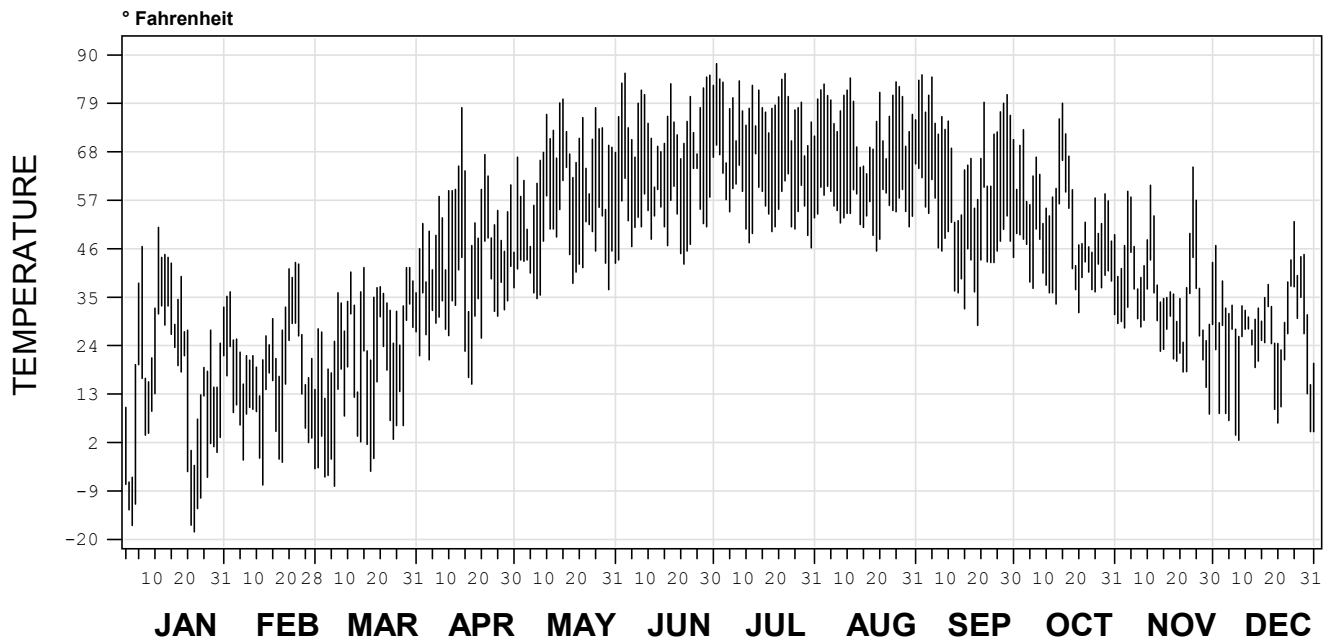


2014

LOCAL CLIMATOLOGICAL DATA

Annual Summary with Comparative Data

Westford Daily Data



METEOROLOGICAL DATA FOR 2014

Westford

Latitude: 44° 37' 39" N Longitude: 73° 02' 29" W Elevation (Ground): 850 feet Time Zone: Eastern

	JAN	FEB	MAR	APR	MAY	JUN	JUL	AUG	SEP	OCT	NOV	DEC	Year
TEMPERATURE													
Average													
-Daily Maximum	23.9	25.6	30.7	53.0	67.0	75.5	77.7	75.8	70.5	57.7	41.5	32.8	52.6
-Daily Minimum	7.2	10.2	11.3	32.2	46.4	53.6	56.8	55.3	47.3	42.8	28.6	20.2	34.3
-Monthly	15.6	17.9	21.0	42.6	56.7	64.5	67.2	65.5	58.9	50.3	35.0	26.5	43.5
-Monthly Dew Point	8.6	10.9	11.8	30.7	45.9	56.2	60.2	59.0	52.6	44.7	27.1	23.2	35.9
Extremes													
-Highest	50.9	42.9	41.8	78.1	80.0	85.9	88.1	84.8	85.6	79.1	64.7	52.3	88.1
-Date	11	22	28	14	15	3	1	11	2	15	24	25	JUL 1
-Lowest	-18.4	-7.7	-7.9	15.3	34.8	42.5	46.3	45.5	28.6	31.1	8.5	2.6	-18.4
-Date	22	12	6	17	7	21	30	19	19	31	29	8	JAN 22
DEGREE DAYS													
Heating Base 65°F	1527	1313	1355	663	263	66	29	41	215	455	888	1183	7998
Cooling Base 65°F	0	0	0	0	15	61	107	66	42	10	0	0	301
SOLAR RADIATION (W/m2)													
	51.1	78.3	114.4	163.6	204.7	227.4	213.5	186.6	143.1	71.3	41.4	27.4	126.9
NUMBER OF DAYS													
Sunrise to Sunset													
-Clear	4	3	7	1	5	6	3	5	7	2	1	3	47
-Partly Cloudy	10	9	6	16	12	16	18	15	13	10	11	6	142
-Cloudy	17	16	18	13	14	8	9	11	9	19	18	22	174
Precipitation													
.01 inches or more	12	15	11	18	17	11	13	17	14	17	19	19	183
Snow, Ice pellets													
1.0 inches or more	4	6	5	2	0	0	0	0	0	0	3	5	25
Thunderstorms													
	0	0	0	2	3	1	7	5	1	0	0	0	19
Heavy Fog, visibility													
¼ mile or less	1	0	0	0	1	0	1	0	0	2	0	1	6
TEMPERATURE:													
-Maximum													
90°F and above	0	0	0	0	0	0	0	0	0	0	0	0	0
32°F and below	20	21	14	1	0	0	0	0	0	0	5	16	77
-Minimum													
32°F and below	29	28	30	16	0	0	0	0	2	2	21	27	155
0°F and below	11	6	7	0	0	0	0	0	0	0	0	0	24
PRESSURE													
Average													
-Monthly	29.926	29.987	29.987	29.963	29.924	29.913	29.819	29.921	30.007	29.850	29.921	30.081	29.942
Extremes													
-Highest	30.59	30.57	30.69	30.75	30.26	30.30	30.22	30.38	30.53	30.27	30.34	30.78	30.78
-Date	9	12	6	17	31	1	19	4	24	12	21	7	DEC 7
-Lowest	29.07	29.04	29.32	29.18	29.48	27.50	29.42	29.61	29.42	29.37	29.32	29.25	27.50
-Date	11	14	12	8	4	27	8	14	22	26	24	25	JUN 27
RELATIVE HUMIDITY (%)													
Average													
-Monthly	74.3	73.7	68.2	66.0	72.1	77.5	80.9	83.9	83.4	83.3	74.4	86.3	77.0
-Local Time													
Hour 01	77	79	75	72	79	88	91	94	91	87	75	88	83
Hour 07	78	80	77	78	83	89	90	94	93	91	80	90	85
Hour 13	66	64	60	55	61	64	69	69	68	75	66	81	66
Hour 19	75	74	66	60	66	71	79	84	87	82	75	85	75
PRECIPITATION													
Water Equivalent													
-Total	3.14	2.51	2.54	4.37	4.96	4.95	5.78	3.37	1.44	4.21	2.36	3.65	43.28
-Greatest (24 hrs)	0.00	0.00	0.00	1.51	1.39	1.71	1.13	1.04	0.40	0.78	0.53	0.00	1.71
-Date	1	1	1	14-15	16-17	24-25	27	13-14	6	4	24	1	JUN 24-25
Snow, Ice pellets													
-Total	12.6	27.2	24.6	5.8	0.0	0.0	0.0	0.0	0.0	0.0	12.1	19.5	101.8
-Greatest (day)	4.9	9.9	9.0	3.2	0.0	0.0	0.0	0.0	0.0	0.0	6.1	8.6	9.9
-Date	20	14	12	16	1	1	1	1	1	1	26	10	FEB 14
WIND													
Resultant													
-Direction	226	252	248	235	236	240	240	238	232	227	234	248	236
-Speed	2.3	1.4	1.2	1.6	1.1	0.5	0.7	0.4	0.7	1.0	1.9	0.9	1.1
Average Speed	2.8	2.0	2.5	2.7	1.7	0.8	0.9	0.6	0.8	1.4	2.6	1.3	1.7
Maximum One-minute													
Average													
-Direction	W	W	S	W	W	WNW	WNW	SSW	WNW	SSW	W	W	W
-Speed	22	21	18	22	16	13	12	11	15	14	18	21	22
-Date	27	22	14	15	10	3	6	30	22	14	18	25	JAN 27
Peak Gust													
-Direction	NW	WSW	SSE	SSW	SSE	SSE	SW	SW	SW	W	SSW	W	WSW
-Speed	38	45	41	35	32	24	27	26	30	36	32	35	45
-Date	7	22	14	10	16	18	31	30	20	8	30	25	FEB 22

MEANS AND EXTREMES*

Westford

Latitude: 44° 37' 39" N Longitude: 73° 02' 29" W Elevation (Ground): 850 feet Time Zone: Eastern

	JAN	FEB	MAR	APR	MAY	JUN	JUL	AUG	SEP	OCT	NOV	DEC	Year
TEMPERATURE													
Average													
-Daily Maximum	26.7	30.6	39.6	53.9	66.7	75.5	79.5	77.7	69.8	56.2	44.0	32.2	54.4
-Daily Minimum	9.3	12.5	21.0	33.7	44.6	53.4	57.7	56.1	48.7	38.5	29.3	17.5	35.2
-Monthly	18.0	21.5	30.3	43.8	55.7	64.5	68.6	66.9	59.2	47.3	36.6	24.8	44.8
-Monthly Dew Point	6.4	7.1	12.3	19.3	28.1	33.5	36.6	35.5	31.1	24.4	17.5	11.3	21.9
Extremes													
-Record Highest	59.6	59.0	80.4	87.1	88.8	100.0	103.0	98.0	91.0	80.3	72.0	63.0	103.0
-Year	2008	1999	2012	2009	2010	1995	1995	1995	2002	2007	1996	1998	JUL 1995
-Record Lowest	-29.0	-18.1	-15.3	11.7	26.4	35.0	40.9	38.0	25.0	19.0	0.0	-18.4	-29.0
-Year	1997	2003	2003	2003	2005	2001	2013	1995	2000	2002	2000	2004	JAN 1997
MEAN DEGREE DAYS													
Heating Base 65°F	1448	1208	1072	620	300	86	22	44	197	541	841	1229	7607
Cooling Base 65°F	0	0	0	2	14	71	126	100	27	1	0	0	342
MEAN SOLAR RADIATION													
	9.4	16.0	25.3	34.8	41.3	42.6	45.2	38.3	31.2	19.7	12.9	7.3	27.0
MEAN NUMBER OF DAYS													
Sunrise to Sunset													
-Clear	14.9	13.3	15.8	14.6	14.7	14.1	14.3	15.3	16.1	14.4	14.1	13.9	175.2
-Partly Cloudy	5.5	5.8	5.8	6.5	7.9	9.1	10.4	10.2	7.5	5.8	5.2	3.9	83.5
-Cloudy	10.3	8.6	9.1	8.1	7.8	5.7	4.7	4.8	5.8	10.2	10.3	12.8	98.0
Precipitation ≥ .01"													
Snow, Ice plts. ≥ 1.0"	16.9	13.1	14.0	13.9	15.9	14.7	15.0	13.6	13.3	16.2	16.1	18.0	180.8
Thunderstorms	8.7	6.2	5.1	1.9	0.2	0.0	0.0	0.0	0.0	0.3	3.4	8.8	34.7
Heavy Fog, vis. ≤ ¼ mi	0.1	0.1	0.3	1.2	2.7	5.1	6.0	4.8	1.6	0.6	0.3	0.1	22.8
	0.3	0.0	0.6	0.1	0.8	0.2	0.2	0.7	0.3	0.8	0.5	0.5	5.0
TEMPERATURE:													
-Maximum													
90°F and above	0.0	0.0	0.0	0.0	0.0	1.3	1.4	1.1	0.1	0.0	0.0	0.0	3.8
32°F and below	19.6	14.7	7.8	0.6	0.0	0.0	0.0	0.0	0.0	0.1	3.4	14.9	61.2
-Minimum													
32°F and below	29.2	26.4	25.6	13.6	1.8	0.0	0.0	0.0	0.6	8.4	18.4	27.9	151.9
0°F and below	9.3	4.8	1.9	0.0	0.0	0.0	0.0	0.0	0.0	0.0	0.1	2.9	19.0
PRESSURE													
Average													
-Monthly	18.931	18.917	18.937	18.896	18.900	17.916	17.922	17.947	17.999	17.961	18.007	17.997	18.361
Extremes													
-Record Highest	30.85	30.89	30.77	30.75	30.52	30.32	30.34	30.38	30.54	30.72	30.76	30.78	30.89
-Year	2005	2003	2007	2014	2005	2012	2004	2014	2008	2008	2013	2014	FEB 2003
-Record Lowest	0.00	0.00	0.00	0.00	0.00	0.00	0.00	0.00	0.00	0.00	0.00	0.00	0.00
-Year	1996	1996	1996	1996	1996	1995	1995	1995	1995	1995	1995	1995	JUN 1995
RELATIVE HUMIDITY (%)													
Average													
-Monthly	46.1	43.4	42.0	40.0	44.3	46.9	47.8	48.3	47.4	47.7	45.1	47.8	45.5
-Local Time													
Hour 01	49	46	45	44	49	52	53	54	51	51	47	49	49
Hour 07	49	47	47	46	50	53	54	54	53	53	49	50	50
Hour 13	42	38	37	34	38	40	40	40	40	41	39	44	39
Hour 19	47	44	41	37	41	44	45	47	48	48	46	48	45
PRECIPITATION													
Water Equivalent													
-Mean													
-Mean Monthly	2.92	2.32	2.89	3.36	4.63	4.81	5.01	5.04	4.16	4.58	3.42	3.80	46.91
-Maximum Monthly	6.88	3.88	4.84	7.50	9.44	12.15	7.65	11.43	8.87	8.38	5.35	7.77	12.15
-Year	1998	2008	2001	2011	2011	1998	1996	2004	2002	2006	2007	2003	JUN 1998
-Minimum Monthly													
-Year	1.28	0.83	1.05	0.00	0.00	0.00	2.55	1.54	1.44	1.45	1.92	1.32	0.00
-Greatest (24 hrs)	2.85	0.95	1.50	1.66	2.58	3.08	2.58	6.05	3.43	1.92	1.87	2.24	6.05
-Year	1998	2000	2010	2011	2009	1998	1996	1995	2012	2007	2009	1996	AUG 1995
Snow, Ice pellets													
-Mean													
-Mean Monthly	25.0	21.5	18.6	6.0	0.2	0.0	0.0	0.0	0.0	1.2	8.0	28.2	108.8
-Maximum Monthly	41.8	50.4	41.6	21.7	2.2	0.0	0.0	0.0	0.0	6.5	20.5	69.8	69.8
-Year	2010	2011	2001	1996	1996	1995	1995	1995	1995	2005	2002	2003	DEC 2003
-Minimum Monthly													
-Year	12.6	9.8	1.9	0.0	0.0	0.0	0.0	0.0	0.0	0.0	0.1	2.5	0.0
-Greatest (day)	14.2	23.6	20.9	13.4	2.0	0.0	0.0	0.0	0.0	4.5	9.8	15.0	23.6
-Year	2010	2007	2011	2000	1996	1995	1995	1995	1995	2005	2002	1997	FEB 2007
WIND													
Resultant													
-Direction	230	251	246	242	237	245	243	239	231	229	237	239	238
-Speed	2.1	1.4	1.3	1.8	1.1	0.6	0.6	0.6	0.8	1.2	1.9	1.1	1.2
Average Speed	2.0	2.0	2.2	2.2	1.5	1.0	0.8	0.8	1.0	1.4	2.0	1.9	1.6
Maximum One-minute													
Average													
-Direction	WSW	S	S	WSW	SSW	W	WNW	W	W	S	S	SSW	WSW
-Speed	26	27	24	28	22	19	22	20	23	23	24	25	28
-Year	2008	2008	2003	2008	2009	2008	2010	2007	2008	2009	2007	2008	APR 2008
Peak Gust													
-Direction	WSW	W	WNW	W	WSW	W	W	W	W	SW	W	SW	W
-Speed	45	47	44	42	40	44	35	34	40	40	39	46	47
-Year	2008	2006	2009	2013	2012	2004	2010	2007	2008	2003	2003	2011	FEB 2006

* Length of record: June 1995 to December 2014

Westford

PRECIPITATION (inches)

Year	JAN	FEB	MAR	APR	MAY	JUN	JUL	AUG	SEP	OCT	NOV	DEC	Annual
1995						1.36	3.92	10.18	3.15	6.48	4.24	3.39	32.72
1996	3.86	2.22	1.05	6.03	5.01	3.88	7.65	2.63	3.64	3.88	4.15	5.13	49.13
1997	2.05	1.82	3.34	0.00	0.00	0.00	6.06	5.47	4.28	2.04	4.41	3.78	33.25
1998	6.88	2.22	3.78	2.24	3.22	12.15	7.25	6.20	5.64	3.03	2.11	1.32	56.04
1999	4.61	0.96	2.79	0.76	3.83	2.95	5.07	2.80	8.33	3.82	3.35	1.73	41.00
2000	2.92	3.16	3.01	6.05	7.29	2.94	3.24	3.48	3.04	2.48	3.16	4.43	45.20
2001	1.98	2.27	4.84	0.65	2.63	2.20	4.04	6.07	1.65	2.39	2.72	2.35	33.79
2002	2.80	2.35	2.46	3.79	4.49	9.09	4.92	1.54	8.87	3.97	4.21	2.69	51.18
2003	1.52	1.56	3.72	2.82	4.75	2.76	3.67	6.26	2.81	6.46	4.52	7.77	48.62
2004	1.28	0.83	2.94	2.10	3.59	3.86	6.66	11.43	2.58	1.45	3.09	4.94	44.75
2005	3.25	2.99	2.41	3.68	1.40	4.38	5.22	5.35	4.09	8.00	4.80	3.54	49.11
2006	4.44	2.48	2.02	3.82	7.92	9.50	3.10	4.24	4.15	8.38	3.06	4.67	57.78
2007	3.93	3.13	3.11	4.42	2.72	2.64	4.81	3.50	2.96	7.33	5.35	3.62	47.52
2008	1.91	3.88	3.85	2.88	2.75	5.82	7.58	3.14	2.01	5.40	1.92	3.66	44.80
2009	2.18	2.39	2.07	2.79	7.36	4.58	6.01	3.97	3.38	3.86	4.21	3.25	46.05
2010	2.69	2.71	2.86	3.58	2.46	7.10	4.92	7.31	4.91	5.78	3.13	4.81	52.26
2011	1.94	3.54	3.68	7.50	9.44	2.65	3.27	8.18	5.20	4.30	1.92	2.54	54.16
2012	2.64	1.55	1.94	3.89	6.70	4.15	2.55	2.20	6.30	5.41	2.27	5.41	45.01
2013	1.39	1.42	2.42	2.41	7.39	9.23	4.41	3.42	4.73	2.91	3.38	3.41	46.52
2014	3.14	2.51	2.54	4.37	4.96	4.95	5.78	3.37	1.44	4.21	2.36	3.65	43.28

SNOWFALL (inches)

Year	JUL	AUG	SEP	OCT	NOV	DEC	JAN	FEB	MAR	APR	MAY	JUN	Total
1994-95												0.0	0.0
1995-96	0.0	0.0	0.0	0.1	13.9	46.0	15.5	15.3	13.0	21.7	2.2	0.0	127.7
1996-97	0.0	0.0	0.0	0.0	19.8	15.0	31.9	11.2	24.2	9.8	0.0	0.0	111.9
1997-98	0.0	0.0	0.0	4.7	17.3	40.9	21.9	9.9	24.6	0.2	0.0	0.0	119.5
1998-99	0.0	0.0	0.0	0.0	2.0	7.6	34.3	9.8	25.2	0.0	0.0	0.0	78.9
1999-00	0.0	0.0	0.0	0.0	10.3	2.5	27.8	23.5	9.3	18.9	0.0	0.0	92.3
2000-01	0.0	0.0	0.0	4.3	13.4	40.8	30.9	18.4	41.6	0.0	0.0	0.0	149.4
2001-02	0.0	0.0	0.0	0.9	3.3	17.8	30.0	17.1	20.0	5.0	0.0	0.0	94.1
2002-03	0.0	0.0	0.0	0.0	20.5	15.4	26.3	12.8	13.4	8.4	0.0	0.0	96.8
2003-04	0.0	0.0	0.0	T	4.3	69.8	22.5	12.0	10.5	3.9	1.5	0.0	124.5
2004-05	0.0	0.0	0.0	0.0	2.5	28.4	27.5	28.4	24.0	T	0.0	0.0	110.8
2005-06	0.0	0.0	0.0	6.5	5.2	30.1	23.9	15.5	21.5	3.2	0.0	0.0	105.9
2006-07	0.0	0.0	0.0	3.0	0.1	14.1	18.2	32.7	24.3	16.1	0.0	0.0	108.5
2007-08	0.0	0.0	0.0	0.0	9.5	41.2	19.3	40.1	10.5	1.0	T	0.0	121.6
2008-09	0.0	0.0	0.0	3.0	9.2	29.5	24.8	20.2	9.5	2.0	T	0.0	98.2
2009-10	0.0	0.0	0.0	T	T	22.9	41.8	36.7	1.9	15.2	1.0	0.0	119.5
2010-11	0.0	0.0	0.0	0.6	1.2	53.3	34.7	50.4	29.0	1.3	0.0	0.0	170.5
2011-12	0.0	0.0	0.0	0.2	5.6	19.6	17.7	12.4	11.6	T	0.0	0.0	67.1
2012-13	0.0	0.0	0.0	T	5.4	29.9	14.2	15.7	15.0	0.6	0.0	0.0	80.8
2013-14	0.0	0.0	0.0	T	5.1	18.7	12.6	27.2	24.6	5.8	0.0	0.0	94.0
2014-15	0.0	0.0	0.0	0.0	12.1	19.5							

Westford

TEMPERATURE °F

Year	JAN	FEB	MAR	APR	MAY	JUN	JUL	AUG	SEP	OCT	NOV	DEC	Annual
1995						69.5	74.0	70.9	56.3	51.1	33.4	19.6	53.5
1996	15.9	19.8	27.3	41.4	53.0	65.3	67.2	66.8	59.9	45.2	32.0	32.2	43.8
1997	18.0	25.6	27.1	41.1	50.4	65.0	66.8	64.1	56.7	44.6	33.4	23.0	43.0
1998	21.5	27.4	33.4	45.0	60.7	66.1	68.3	66.1	59.0	47.6	38.2	30.9	47.0
1999	18.6	24.0	30.4	44.3	57.9	68.2	71.5	65.3	61.5	44.1	40.4	27.3	46.1
2000	16.4	22.9	35.5	41.8	55.8	62.9	65.6	65.5	55.2	47.4	36.0	18.8	43.6
2001	20.0	22.6	28.4	43.1	58.2	65.4	66.3	70.1	59.6	49.6	40.5	32.6	46.4
2002	26.4	25.2	31.6	46.5	52.5	61.7	68.5	68.6	61.9	44.0	34.9	22.9	45.4
2003	10.1	15.0	28.4	39.9	53.8	62.8	68.1	68.3	60.4	45.3	37.2	23.5	42.7
2004	5.8	19.4	32.4	42.2	55.9	60.6	67.3	65.0	59.3	46.5	35.1	21.0	42.5
2005	13.2	21.9	26.8	45.4	50.5	68.3	69.6	67.9	61.6	48.4	37.8	21.6	44.4
2006	27.0	20.5	30.1	44.2	56.2	63.4	70.7	64.4	57.7	44.8	41.0	29.8	45.8
2007	19.0	12.7	27.4	41.0	54.6	64.7	66.4	66.2	61.4	52.2	33.7	22.3	43.5
2008	23.2	21.2	26.8	48.8	52.7	65.5	68.5	65.3	59.6	45.5	36.5	22.7	44.7
2009	12.8	21.5	31.5	45.3	54.6	61.9	65.5	67.8	57.6	44.5	41.3	23.3	44.0
2010	20.6	23.9	37.2	49.1	58.1	62.8	71.1	67.7	60.2	46.1	36.0	21.6	46.2
2011	16.4	20.0	28.5	44.0	58.0	63.5	70.1	67.9	62.2	49.2	42.7	28.3	45.9
2012	22.2	25.6	41.4	44.4	59.4	64.4	69.4	69.0	59.0	51.0	34.4	28.1	47.4
2013	19.8	21.8	30.5	42.4	58.5	63.0	69.7	65.5	57.0	49.3	32.8	20.8	44.3
2014	15.6	17.9	21.0	42.6	56.7	64.5	67.2	65.5	58.9	50.3	35.0	26.5	43.5

HEATING DEGREE DAYS: Base 65°F

Year	JUL	AUG	SEP	OCT	NOV	DEC	JAN	FEB	MAR	APR	MAY	JUN	Total
1994-95												33	33
1995-96	0	13	262	424	954	1416	1528	1320	1177	665	391	47	8197
1996-97	18	31	180	542	998	1027	1463	1112	1181	652	445	59	7708
1997-98	44	67	265	639	893	1227	1224	1060	954	588	158	69	7188
1998-99	13	53	196	528	784	1032	1444	1154	1049	588	212	46	7099
1999-00	12	50	169	657	696	1139	1466	1147	923	634	299	99	7291
2000-01	45	58	260	537	877	1395	1403	852	1143	643	190	62	7465
2001-02	27	19	189	422	743	917	1206	1122	1044	504	388	123	6704
2002-03	30	38	148	662	790	1270	1710	1408	1148	767	363	135	8469
2003-04	19	59	170	629	848	1303	1841	1337	1024	678	312	147	8367
2004-05	26	75	191	589	910	1377	1614	1220	1198	604	466	59	8329
2005-06	21	36	153	534	833	1351	1184	1250	1092	632	296	105	7487
2006-07	5	93	217	634	724	1086	1419	1457	1159	711	342	75	7922
2007-08	34	58	140	395	929	1316	1287	1258	1173	482	369	68	7509
2008-09	10	37	190	596	851	1301	1610	1206	1027	585	324	120	7857
2009-10	43	47	219	626	701	1283	1369	1143	850	474	245	101	7101
2010-11	19	32	183	575	860	1332	1498	1256	1123	625	223	85	7811
2011-12	3	16	120	484	666	1126	1320	1133	727	616	193	94	6498
2012-13	13	13	203	425	910	1137	1393	1203	1025	667	228	120	7337
2013-14	22	49	260	475	959	1363	1527	1313	1355	663	263	66	8315
2014-15	29	41	215	455	888	1183							

Westford

COOLING DEGREE DAYS: Base 65°F

Year	JAN	FEB	MAR	APR	MAY	JUN	JUL	AUG	SEP	OCT	NOV	DEC	Total
1995						160	248	182	9	0	0	0	599
1996	0	0	0	0	10	52	74	78	23	0	0	0	237
1997	0	0	0	0	0	53	90	36	7	0	0	0	186
1998	0	0	0	0	16	93	92	78	14	0	0	0	293
1999	0	0	0	0	15	132	164	52	56	0	0	0	419
2000	0	0	0	0	7	40	54	64	8	0	0	0	173
2001	0	0	0	0	6	67	52	164	27	1	0	0	317
2002	0	0	0	16	7	30	125	128	55	4	0	0	365
2003	0	0	0	0	1	56	99	144	16	0	0	0	316
2004	0	0	0	5	15	28	82	59	2	0	0	0	191
2005	0	0	0	0	0	143	150	110	37	5	0	0	445
2006	0	0	0	0	19	52	176	65	4	0	0	0	316
2007	0	0	0	2	30	74	88	104	45	3	0	0	346
2008	0	0	0	3	0	92	127	57	36	0	0	0	315
2009	0	0	0	3	8	36	67	147	10	0	0	0	271
2010	0	0	0	5	40	46	218	126	47	0	0	0	482
2011	0	0	0	3	20	47	171	115	47	2	0	0	405
2012	0	0	5	7	30	84	156	147	32	0	0	0	461
2013	0	0	0	0	34	70	180	74	28	0	0	0	386
2014	0	0	0	0	15	61	107	66	42	10	0	0	301

STATION LOCATION AND INSTRUMENTATION Westford

Location	Occupied from	Occupied to	Latitude North	Longitude West	Elevation Above (ft)						
					Sea Level	Ground					
						Wind	Sun	Temp	Humidity	Rain	Barometer
22 Penny Ln Westford, VT 05494	2001	Present	44° 37' 39"	73° 02' 29"	850	22	5	5	2	5	5

INSTRUMENTATION DETAIL

Units are: Temperature=°F, Wind=mph, Pressure=Inches Hg, Precipitation=inches.

The following equipment is used for measuring meteorological data at this station:

Davis Vantage Pro/Vue

OBSERVER NOTES

None.