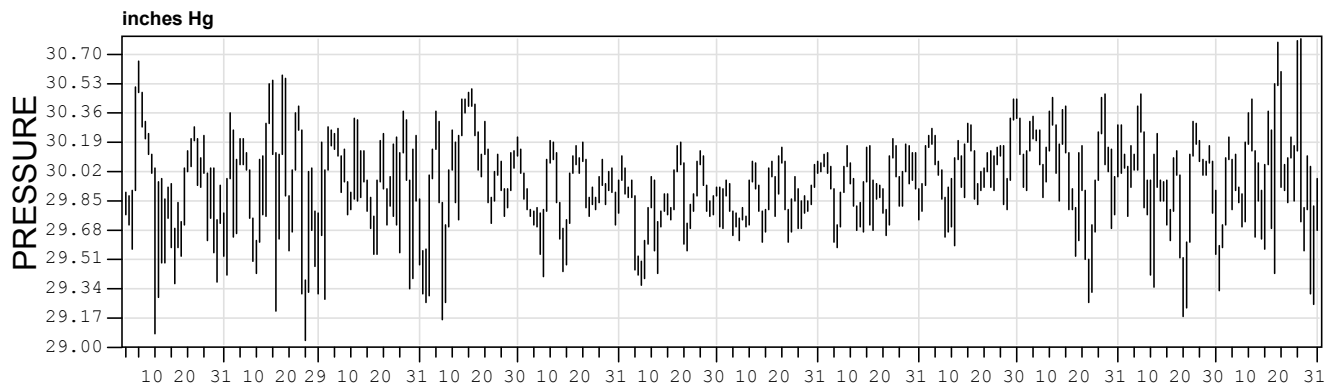
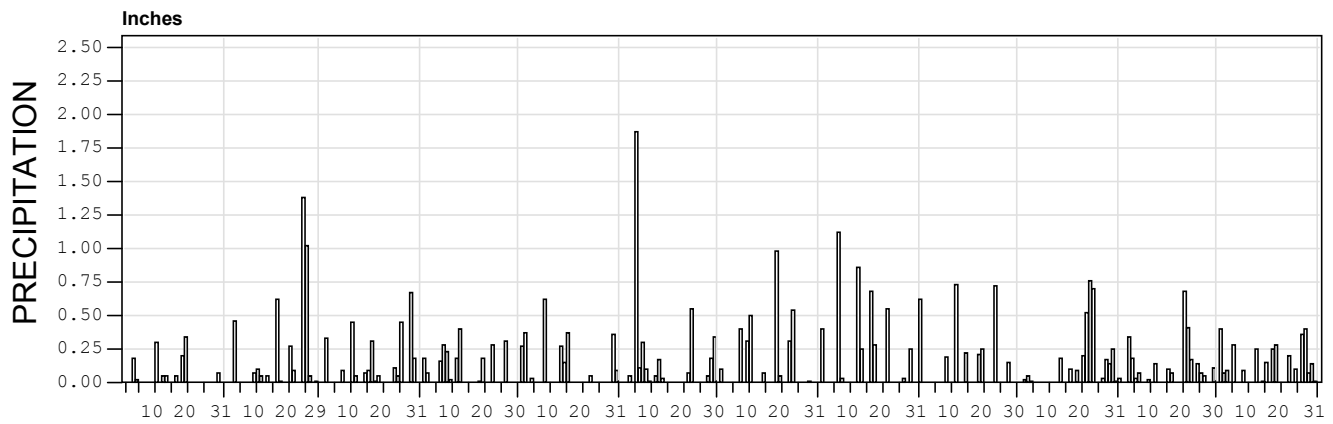
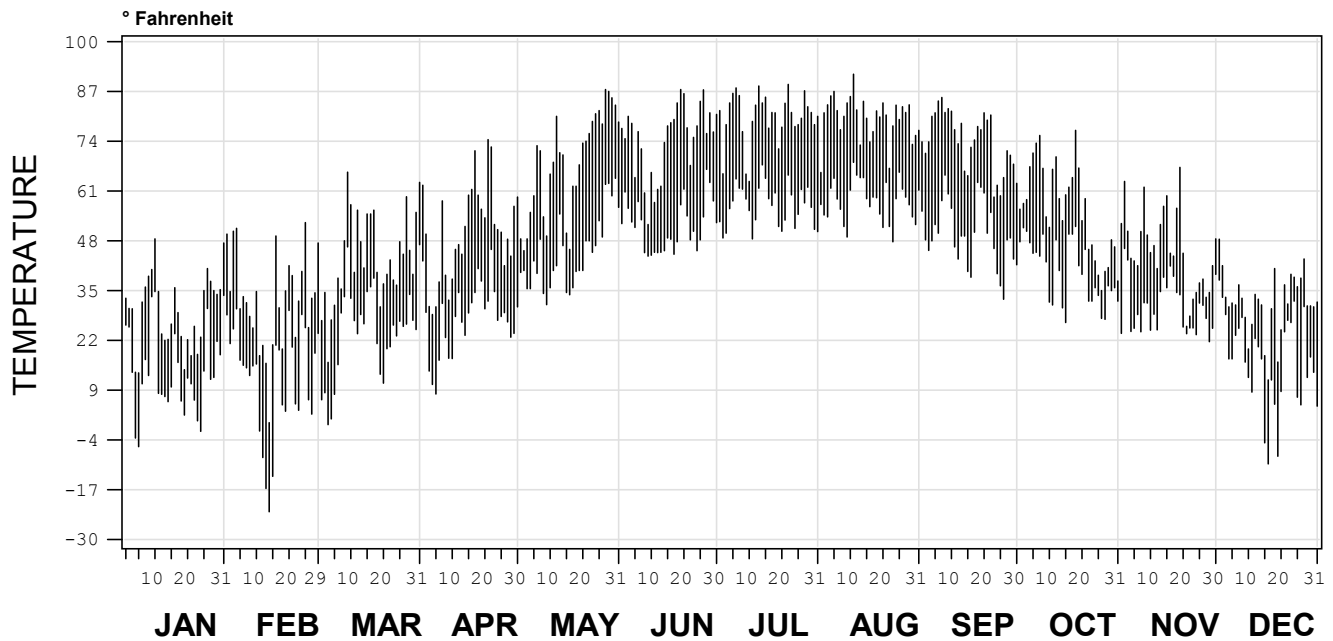


2016

LOCAL CLIMATOLOGICAL DATA

Annual Summary with Comparative Data

Westford
Daily Data



METEOROLOGICAL DATA FOR 2016

Westford

Latitude: 44° 37' 39" N Longitude: 73° 02' 29" W Elevation (Ground): 850 feet Time Zone: Eastern

	JAN	FEB	MAR	APR	MAY	JUN	JUL	AUG	SEP	OCT	NOV	DEC	Year
TEMPERATURE													
Average													
-Daily Maximum	29.7	32.7	43.6	50.4	68.3	74.6	80.2	80.1	74.0	56.4	45.7	31.9	55.6
-Daily Minimum	13.7	12.0	24.0	27.7	44.8	51.7	57.0	58.3	49.5	40.0	30.5	16.5	35.5
-Monthly	21.7	22.3	33.8	39.0	56.5	63.1	68.6	69.2	61.7	48.2	38.1	24.2	45.5
-Monthly Dew Point	15.4	17.2	24.5	25.1	44.6	54.2	60.9	62.7	54.9	42.6	33.3	19.8	37.9
Extremes													
-Highest	48.6	52.7	65.9	74.4	87.5	87.6	88.8	91.6	85.4	76.8	67.2	48.4	91.6
-Date	10	25	9	21	27	19	22	11	7	18	19	1	AUG 11
-Lowest	-5.8	-22.9	0.0	8.0	31.4	44.0	48.5	47.8	32.8	26.6	21.6	-10.4	-22.9
-Date	5	14	3	5	9	9	11	23	26	15	28	16	FEB 14
DEGREE DAYS													
Heating Base 65°F	1335	1229	961	771	298	104	20	12	142	511	797	1256	7436
Cooling Base 65°F	0	0	0	0	44	56	142	153	53	0	0	0	448
SOLAR RADIATION (W/m2)													
	45.2	66.4	125.0	196.7	208.9	223.1	221.4	180.0	155.7	67.3	40.7	26.4	129.7
NUMBER OF DAYS													
Sunrise to Sunset													
-Clear	2	3	3	11	9	11	7	10	11	5	6	3	81
-Partly Cloudy	11	5	19	10	12	12	16	14	15	5	5	5	129
-Cloudy	18	21	9	9	10	7	7	7	4	20	19	23	154
Precipitation													
.01 inches or more	12	14	14	14	11	16	10	13	13	18	17	20	172
Snow, Ice pellets													
1.0 inches or more	4	5	2	2	0	0	0	0	0	1	3	9	26
Thunderstorms	1	0	0	0	1	6	7	4	2	1	0	0	22
Heavy Fog, visibility													
¼ mile or less	0	0	2	0	0	0	0	1	0	2	1	1	7
TEMPERATURE:													
-Maximum													
90°F and above	0	0	0	0	0	0	0	1	0	0	0	0	1
32°F and below	17	14	5	3	0	0	0	0	0	0	2	17	58
-Minimum													
32°F and below	28	29	23	23	1	0	0	0	0	9	20	29	162
0°F and below	3	5	1	0	0	0	0	0	0	0	0	3	12
PRESSURE													
Average													
-Monthly	29.911	29.932	29.969	30.002	29.895	29.835	29.865	29.945	30.054	30.045	29.963	29.985	29.950
Extremes													
-Highest	30.66	30.59	30.37	30.50	30.20	30.20	30.17	30.21	30.45	30.47	30.48	30.80	30.80
-Date	5	18	26	16	10	19	20	23	30	27	7	26	DEC 26
-Lowest	29.09	29.05	29.29	29.16	29.41	29.36	29.61	29.59	29.60	29.27	29.19	29.25	29.05
-Date	10	25	2	7	8	7	14	6	11	22	20	30	FEB 25
RELATIVE HUMIDITY (%)													
Average													
-Monthly	76.7	78.5	71.3	61.8	68.8	76.2	80.0	82.9	82.5	83.8	84.2	80.6	77.3
Local Time													
Hour 01	80	81	77	70	79	88	90	91	93	89	88	83	84
Hour 07	80	84	81	73	78	87	89	93	95	90	90	84	85
Hour 13	69	71	64	50	55	63	65	70	63	73	75	76	66
Hour 19	78	78	66	55	64	68	76	81	85	85	85	80	75
PRECIPITATION													
Water Equivalent													
-Total	1.35	4.26	2.98	2.37	2.63	3.96	3.31	5.14	2.56	3.39	2.68	3.26	37.89
-Greatest (24 hrs)	0.00	0.00	0.72	0.58	0.62	2.00	1.03	1.13	2.27	1.09	0.66	0.41	2.27
-Date	1	1	28-29	11-12	8	5- 6	18-19	6	11-12	22-23	20-21	1	SEP 11-12
Snow, Ice pellets													
-Total	14.4	11.1	3.3	3.0	0.0	0.0	0.0	0.0	0.0	2.0	8.3	18.7	60.8
-Greatest (day)	4.6	2.6	1.5	1.6	0.0	0.0	0.0	0.0	0.0	2.0	3.5	3.5	4.6
-Date	19	10	29	8	1	1	1	1	1	23	21	5	JAN 19
WIND													
Resultant													
-Direction	243	245	239	264	252	251	241	240	231	247	242	247	245
-Speed	1.8	1.4	1.6	0.9	1.1	1.0	0.8	0.7	0.6	1.2	1.2	2.2	1.2
Average Speed	2.5	2.2	2.6	1.8	1.8	1.4	1.1	0.9	0.8	1.7	2.0	3.1	1.8
Maximum Two-minute													
Average													
-Direction	W	WNW	W	WNW	NW	WNW	W	SSW	SW	WNW	NW	S	S
-Speed	20	22	22	19	16	14	12	11	14	17	18	26	26
-Date	11	29	2	3	9	9	2	21	17	24	11	26	DEC 26
Peak Gust													
-Direction	W	W	W	W	S	SSW	S	S	SSW	W	SSW	SW	SW
-Speed	38	38	35	34	27	31	27	26	32	29	32	52	52
-Date	11	1	2	1	13	21	14	21	11	23	1	26	DEC 26

MEANS AND EXTREMES*

Westford

Latitude: 44° 37' 39" N Longitude: 73° 02' 29" W Elevation (Ground): 850 feet Time Zone: Eastern

	JAN	FEB	MAR	APR	MAY	JUN	JUL	AUG	SEP	OCT	NOV	DEC	Year
TEMPERATURE													
Average													
-Daily Maximum	27.0	30.9	40.2	53.8	63.4	75.2	79.6	77.7	70.0	56.1	44.2	32.1	54.2
-Daily Minimum	9.6	12.6	21.7	33.5	42.3	53.2	57.7	56.4	48.8	38.4	29.4	17.3	35.1
-Monthly	18.3	21.7	31.0	43.6	52.9	64.2	68.7	67.1	59.4	47.2	36.8	24.7	44.6
-Monthly Dew Point	6.7	7.4	13.0	19.0	26.7	33.4	36.6	35.7	31.2	24.3	17.8	11.2	21.9
Extremes													
-Record Highest	59.6	59.0	80.4	87.1	88.8	93.0	103.0	92.0	91.0	80.3	72.0	63.0	103.0
-Year	2008	1999	2012	2009	2010	1995	1995	2002	2007	1996	1998	1998	JUL 1995
-Record Lowest	-29.0	-22.9	-15.3	8.0	0.0	35.0	40.9	40.0	25.0	19.0	0.0	-18.4	-29.0
-Year	1997	2016	2003	2016	1995	2001	2013	1999	2000	2002	2000	2004	JAN 1997
MEAN DEGREE DAYS													
Heating Base 65°F	1433	1198	1045	621	283	85	20	40	188	538	830	1226	7508
Cooling Base 65°F	0	0	0	2	16	66	131	101	29	1	0	0	347
MEAN SOLAR RADIATION													
	9.1	15.3	25.8	36.5	39.5	42.4	45.6	38.0	31.8	19.5	12.9	7.2	27.0
MEAN NUMBER OF DAYS													
Sunrise to Sunset													
-Clear	14.8	13.3	15.6	15.1	14.2	13.6	14.4	14.5	16.3	14.6	14.4	13.9	174.5
-Partly Cloudy	5.6	5.6	6.5	6.2	7.5	8.8	10.4	10.2	7.5	5.5	4.8	3.8	82.4
-Cloudy	10.4	8.9	8.6	7.8	7.3	5.6	4.5	4.6	5.5	10.2	10.4	12.8	96.6
Precipitation ≥ .01"													
Snow, Ice plts. ≥ 1.0"	16.9	13.1	14.2	13.7	14.8	14.9	14.9	13.4	13.3	16.3	16.1	18.1	179.4
Thunderstorms	7.7	5.6	4.6	1.6	0.1	0.0	0.0	0.0	0.0	0.4	2.8	8.1	30.9
Heavy Fog, vis. ≤ ¼ mi	0.1	0.1	0.3	1.1	2.5	5.3	6.0	4.7	1.6	0.7	0.3	0.1	22.8
	0.2	0.0	0.7	0.1	0.8	0.2	0.1	0.7	0.3	0.8	0.6	0.5	5.1
TEMPERATURE:													
-Maximum													
90°F and above	0.0	0.0	0.0	0.0	0.0	0.8	1.4	0.5	0.1	0.0	0.0	0.0	2.8
32°F and below	19.5	14.3	7.4	0.7	0.0	0.0	0.0	0.0	0.0	0.1	3.3	15.0	60.2
-Minimum													
32°F and below	29.1	26.5	25.3	13.9	1.8	0.0	0.0	0.0	0.5	8.8	18.4	28.1	152.2
0°F and below	8.9	4.8	1.6	0.0	0.0	0.0	0.0	0.0	0.0	0.0	0.1	3.0	18.3
PRESSURE													
Average													
-Monthly	18.930	18.914	18.936	18.898	17.953	17.912	17.925	17.948	18.001	17.971	18.009	17.993	18.282
Extremes													
-Record Highest	30.85	30.89	30.77	30.69	30.52	30.32	30.34	30.34	30.54	30.72	30.76	30.80	30.89
-Year	2005	2003	2007	2003	2005	2012	2004	2003	2008	2008	2013	2016	FEB 2003
-Record Lowest	0.00	0.00	0.00	0.00	0.00	0.00	0.00	0.00	0.00	0.00	0.00	0.00	0.00
-Year	1996	1996	1996	1996	1995	1995	1995	1995	1995	1995	1995	1995	APR 1995
RELATIVE HUMIDITY (%)													
Average													
-Monthly	46.2	43.6	42.1	39.8	41.9	46.8	47.7	48.2	47.3	47.7	45.5	47.5	45.4
-Local Time													
Hour 01	49	46	45	44	47	52	53	54	52	51	48	49	49
Hour 07	49	47	47	46	47	53	54	54	53	52	49	49	50
Hour 13	42	38	37	34	35	40	40	40	39	41	40	44	39
Hour 19	47	44	41	37	39	43	44	47	48	48	46	48	44
PRECIPITATION													
Water Equivalent													
-Mean	2.82	2.41	2.91	3.36	4.45	4.86	4.88	5.13	4.21	4.54	3.43	3.79	46.78
-Maximum Monthly	6.88	4.26	4.84	7.50	9.44	12.15	7.65	11.43	8.87	8.38	5.35	7.77	12.15
-Year	1998	2016	2001	2011	2011	1998	1996	2004	2002	2006	2007	2003	JUN 1998
-Minimum Monthly	1.28	0.83	1.05	0.65	0.00	1.36	2.55	1.54	1.65	1.45	1.92	1.32	0.00
-Year	2004	2004	1996	2001	1995	2012	2002	2001	2004	2008	1998	1998	
-Greatest (24 hrs)	1.03	0.66	1.50	1.66	2.58	2.23	1.97	4.22	3.43	1.92	1.87	1.49	4.22
-Year	2010	2003	2010	2011	2009	2013	2005	2011	2012	2007	2009	2006	AUG 2011
Snow, Ice pellets													
-Mean	25.1	20.7	17.5	5.8	0.2	0.0	0.0	0.0	0.0	1.3	7.8	28.1	106.6
-Maximum Monthly	41.8	50.4	41.6	21.7	2.2	0.0	0.0	0.0	0.0	6.5	20.5	69.8	69.8
-Year	2010	2011	2001	1996	1996	1995	1995	1995	1995	2005	2002	2003	DEC 2003
-Minimum Monthly	14.2	9.8	1.9	0.0	0.0	0.0	0.0	0.0	0.0	0.0	0.1	2.5	0.0
-Year	2013	1999	2010	2001	1995	1995	1995	1995	1995	1998	2006	1999	MAY 1995
-Greatest (day)	14.2	23.6	20.9	13.4	2.0	0.0	0.0	0.0	0.0	4.5	9.8	15.0	23.6
-Year	2010	2007	2011	2000	1996	1995	1995	1995	1995	2005	2002	1997	FEB 2007
WIND													
Resultant													
-Direction	239	248	242	252	246	250	243	239	231	239	240	241	242
-Speed	1.8	1.4	1.4	1.4	1.1	0.8	0.7	0.7	0.7	1.2	1.6	1.7	1.2
Average Speed	2.0	2.0	2.2	2.2	1.4	1.0	0.9	0.8	1.0	1.4	2.0	2.0	1.6
Maximum Two-minute													
Average													
-Direction	WSW	S	S	WSW	SSW	W	WNW	W	W	S	S	S	WSW
-Speed	26	27	24	28	22	19	22	20	23	23	24	26	28
-Year	2008	2008	2003	2008	2009	2008	2010	2007	2008	2009	2007	2016	APR 2008
Peak Gust													
-Direction	WSW	W	WNW	W	WSW	W	W	W	W	SW	W	SW	SW
-Speed	45	47	44	42	40	44	35	34	40	40	39	52	52
-Year	2008	2006	2009	2013	2012	2004	2010	2007	2008	2003	2003	2016	DEC 2016

* Length of record: May 1995 to December 2016

Westford

PRECIPITATION (inches)

Year	JAN	FEB	MAR	APR	MAY	JUN	JUL	AUG	SEP	OCT	NOV	DEC	Annual
1996	3.86	2.22	1.05	6.03	5.01	3.88	7.65	2.63	3.64	3.88	4.15	5.13	49.13
1997	2.05	1.82	3.34	2.03	3.42	1.93	6.06	5.47	4.28	2.04	4.41	3.78	40.63
1998	6.88	2.22	3.78	2.24	3.22	12.15	7.25	6.20	5.64	3.03	2.11	1.32	56.04
1999	4.61	0.96	2.79	0.76	3.83	2.95	5.07	2.80	8.33	3.82	3.35	1.73	41.00
2000	2.92	3.16	3.01	6.05	7.29	2.94	3.24	3.48	3.04	2.48	3.16	4.43	45.20
2001	1.98	2.27	4.84	0.65	2.63	2.20	4.04	6.07	1.65	2.39	2.72	2.35	33.79
2002	2.80	2.35	2.46	3.79	4.49	9.09	4.92	1.54	8.87	3.97	4.21	2.69	51.18
2003	1.52	1.56	3.72	2.82	4.75	2.76	3.67	6.26	2.81	6.46	4.52	7.77	48.62
2004	1.28	0.83	2.94	2.10	3.59	3.86	6.66	11.43	2.58	1.45	3.09	4.94	44.75
2005	3.25	2.99	2.41	3.68	1.40	4.38	5.22	5.35	4.09	8.00	4.80	3.54	49.11
2006	4.44	2.48	2.02	3.82	7.92	9.50	3.10	4.24	4.15	8.38	3.06	4.67	57.78
2007	3.93	3.13	3.11	4.42	2.72	2.64	4.81	3.50	2.96	7.33	5.35	3.62	47.52
2008	1.91	3.88	3.85	2.88	2.75	5.82	7.58	3.14	2.01	5.40	1.92	3.66	44.80
2009	2.18	2.39	2.07	2.79	7.36	4.58	6.01	3.97	3.38	3.86	4.21	3.25	46.05
2010	2.69	2.71	2.86	3.58	2.46	7.10	4.92	7.31	4.91	5.78	3.13	4.81	52.26
2011	1.94	3.54	3.68	7.50	9.44	2.65	3.27	8.18	5.20	4.30	1.92	2.54	54.16
2012	2.64	1.55	1.94	3.89	6.70	4.15	2.55	2.20	6.30	5.41	2.27	5.41	45.01
2013	1.39	1.42	2.42	2.41	7.39	9.23	4.41	3.42	4.73	2.91	3.38	3.41	46.52
2014												3.41	46.52
2015												3.41	46.52
2016	1.35	4.26	2.98	2.37	2.63	3.96	3.31	5.14	2.56	3.39	2.68	3.26	37.89

SNOWFALL (inches)

Year	JUL	AUG	SEP	OCT	NOV	DEC	JAN	FEB	MAR	APR	MAY	JUN	Total
1995-96							15.5	15.3	13.0	21.7	2.2	0.0	67.7
1996-97	0.0	0.0	0.0	T	19.8	15.0	31.9	11.2	24.2	9.8	0.0	0.0	111.9
1997-98	0.0	0.0	0.0	4.7	17.3	40.9	21.9	9.9	24.6	0.2	0.0	0.0	119.5
1998-99	0.0	0.0	0.0	0.0	2.0	7.6	34.3	9.8	25.2	T	0.0	0.0	78.9
1999-00	0.0	0.0	0.0	T	10.3	2.5	27.8	23.5	9.3	18.9	0.0	0.0	92.3
2000-01	0.0	0.0	0.0	4.3	13.4	40.8	30.9	18.4	41.6	0.0	0.0	0.0	149.4
2001-02	0.0	0.0	0.0	0.9	3.3	17.8	30.0	17.1	20.0	5.0	T	0.0	94.1
2002-03	0.0	0.0	0.0	T	20.5	15.4	26.3	12.8	13.4	8.4	0.0	0.0	96.8
2003-04	0.0	0.0	0.0	T	4.3	69.8	22.5	12.0	10.5	3.9	1.5	0.0	124.5
2004-05	0.0	0.0	0.0	0.0	2.5	28.4	27.5	28.4	24.0	T	0.0	0.0	110.8
2005-06	0.0	0.0	0.0	6.5	5.2	30.1	23.9	15.5	21.5	3.2	0.0	0.0	105.9
2006-07	0.0	0.0	0.0	3.0	0.1	14.1	18.2	32.7	24.3	16.1	0.0	0.0	108.5
2007-08	0.0	0.0	0.0	0.0	9.5	41.2	19.3	40.1	10.5	1.0	T	0.0	121.6
2008-09	0.0	0.0	0.0	3.0	9.2	29.5	24.8	20.2	9.5	2.0	T	0.0	98.2
2009-10	0.0	0.0	0.0	T	T	22.9	41.8	36.7	1.9	15.2	1.0	0.0	119.5
2010-11	0.0	0.0	0.0	0.6	1.2	53.3	34.7	50.4	29.0	1.3	0.0	0.0	170.5
2011-12	0.0	0.0	0.0	0.2	5.6	19.6	17.7	12.4	11.6	T	0.0	0.0	67.1
2012-13	0.0	0.0	0.0	T	5.4	29.9	14.2	15.7	15.0	0.6	0.0	0.0	80.8
2013-14	0.0	0.0	0.0	T	5.1	18.7							23.8
2014-15						18.7							18.7
2015-16						18.7	14.4	11.1	3.3	3.0	0.0	0.0	50.5
2016-17	0.0	0.0	0.0	2.0	8.3	18.7							

Westford

TEMPERATURE °F

Year	JAN	FEB	MAR	APR	MAY	JUN	JUL	AUG	SEP	OCT	NOV	DEC	Annual
1996	15.9	19.8	27.3	41.4	53.0	65.3	67.2	66.8	59.9	45.2	32.0	32.2	43.8
1997	18.0	25.6	27.1	41.1	50.4	65.0	66.8	64.1	56.7	44.6	33.4	23.0	43.0
1998	21.5	27.4	33.4	45.0	60.7	66.1	68.3	66.1	59.0	47.6	38.2	30.9	47.0
1999	18.6	24.0	30.4	44.3	57.9	68.2	71.5	65.3	61.5	44.1	40.4	27.3	46.1
2000	16.4	22.9	35.5	41.8	55.8	62.9	65.6	65.5	55.2	47.4	36.0	18.8	43.6
2001	20.0	22.6	28.4	43.1	58.2	65.4	66.3	70.1	59.6	49.6	40.5	32.6	46.4
2002	26.4	25.2	31.6	46.5	52.5	61.7	68.5	68.6	61.9	44.0	34.9	22.9	45.4
2003	10.1	15.0	28.4	39.9	53.8	62.8	68.1	68.3	60.4	45.3	37.2	23.5	42.7
2004	5.8	19.4	32.4	42.2	55.9	60.6	67.3	65.0	59.3	46.5	35.1	21.0	42.5
2005	13.2	21.9	26.8	45.4	50.5	68.3	69.6	67.9	61.6	48.4	37.8	21.6	44.4
2006	27.0	20.5	30.1	44.2	56.2	63.4	70.7	64.4	57.7	44.8	41.0	29.8	45.8
2007	19.0	12.7	27.4	41.0	54.6	64.7	66.4	66.2	61.4	52.2	33.7	22.3	43.5
2008	23.2	21.2	26.8	48.8	52.7	65.5	68.5	65.3	59.6	45.5	36.5	22.7	44.7
2009	12.8	21.5	31.5	45.3	54.6	61.9	65.5	67.8	57.6	44.5	41.3	23.3	44.0
2010	20.6	23.9	37.2	49.1	58.1	62.8	71.1	67.7	60.2	46.1	36.0	21.6	46.2
2011	16.4	20.0	28.5	44.0	58.0	63.5	70.1	67.9	62.2	49.2	42.7	28.3	45.9
2012	22.2	25.6	41.4	44.4	59.4	64.4	69.4	69.0	59.0	51.0	34.4	28.1	47.4
2013	19.8	21.8	30.5	42.4	58.5	63.0	69.7	65.5	57.0	49.3	32.8	20.8	44.3
2014												20.8	44.3
2015												20.8	44.3
2016	21.7	22.3	33.8	39.0	56.5	63.1	68.6	69.2	61.7	48.2	38.1	24.2	45.5

HEATING DEGREE DAYS: Base 65°F

Year	JUL	AUG	SEP	OCT	NOV	DEC	JAN	FEB	MAR	APR	MAY	JUN	Total
1995-96							1519	1303	1162	658	377	43	5062
1996-97	15	25	170	529	983	1008	1451	1094	1166	638	430	52	7561
1997-98	37	61	254	623	876	1209	1214	1045	940	573	144	64	7040
1998-99	10	44	180	514	768	1015	1432	1140	1028	572	202	44	6949
1999-00	11	42	159	637	684	1122	1451	1128	906	620	284	89	7133
2000-01	39	50	249	519	865	1377	1388	845	1128	627	176	56	7319
2001-02	26	16	180	409	727	900	1188	1108	1027	494	377	117	6569
2002-03	27	36	140	647	774	1255	1710	1408	1148	767	363	135	8410
2003-04	19	59	170	629	848	1303	1841	1337	1024	678	312	147	8367
2004-05	26	75	191	589	910	1377	1614	1220	1198	604	466	59	8329
2005-06	21	36	153	534	833	1351	1184	1250	1092	632	296	105	7487
2006-07	5	93	217	634	724	1086	1419	1457	1159	711	342	75	7922
2007-08	34	58	140	395	929	1316	1287	1258	1173	482	369	68	7509
2008-09	10	37	190	596	851	1301	1610	1206	1027	585	324	120	7857
2009-10	43	47	219	626	701	1283	1369	1143	850	474	245	101	7101
2010-11	19	32	183	575	860	1332	1498	1256	1123	625	223	85	7811
2011-12	3	16	120	484	666	1126	1320	1133	727	616	193	94	6498
2012-13	13	13	203	425	910	1137	1393	1203	1025	667	228	120	7337
2013-14	22	49	260	475	959	1363							3128
2014-15						1363							1363
2015-16						1363	1335	1229	961	771	298	104	6061
2016-17	20	12	142	511	797	1256							

Westford

COOLING DEGREE DAYS: Base 65°F

Year	JAN	FEB	MAR	APR	MAY	JUN	JUL	AUG	SEP	OCT	NOV	DEC	Total
1995					0	36	257	63	12	0	0	0	368
1996	0	0	0	0	12	58	86	89	29	0	0	0	274
1997	0	0	0	0	0	59	97	39	11	0	0	0	206
1998	0	0	0	0	19	98	101	85	15	0	0	0	318
1999	0	0	0	0	17	144	171	58	62	0	0	0	452
2000	0	0	0	0	7	43	65	73	9	0	0	0	197
2001	0	0	0	0	6	72	61	178	28	1	0	0	346
2002	0	0	0	19	10	31	134	134	60	5	0	0	393
2003	0	0	0	0	1	56	99	144	16	0	0	0	316
2004	0	0	0	5	15	28	82	59	2	0	0	0	191
2005	0	0	0	0	0	143	150	110	37	5	0	0	445
2006	0	0	0	0	19	52	176	65	4	0	0	0	316
2007	0	0	0	2	30	74	88	104	45	3	0	0	346
2008	0	0	0	3	0	92	127	57	36	0	0	0	315
2009	0	0	0	3	8	36	67	147	10	0	0	0	271
2010	0	0	0	5	40	46	218	126	47	0	0	0	482
2011	0	0	0	3	20	47	171	115	47	2	0	0	405
2012	0	0	5	7	30	84	156	147	32	0	0	0	461
2013	0	0	0	0	34	70	180	74	28	0	0	0	386
2014												0	386
2015												0	386
2016	0	0	0	0	44	56	142	153	53	0	0	0	448

STATION LOCATION AND INSTRUMENTATION Westford

Location	Occupied from	Occupied to	Latitude North	Longitude West	Elevation Above (ft)						
					Sea Level	Ground					
						Wind	Sun	Temp	Humidity	Rain	Barometer
22 Penny Ln Westford, VT 05494	2001	2017	44° 37' 39"N	73° 02' 29"W	850	22	5	5	5	5	5

INSTRUMENTATION DETAIL

Units: Temperature=°F, Wind=mph, Pressure=Inches Hg, Precipitation=inches.

The following equipment is used for measuring meteorological data at this station:

Davis Vantage Pro

OBSERVER NOTES

None.